
















Existing Land Use

City of Montrose Comprehensive Plan

Legend

-  Vacant/Open
-  Agriculture
-  Low Density Residential
-  Medium Density Residential
-  Manufactured Home Park
-  High Density Residential
-  Park
-  Commercial
-  Industrial
-  School, Church, Cemetery
-  Government
-  Wetlands
-  City Limits
-  Roads
-  Railroad

Note: Land use data Inventoried July 2001



0  0.5 Miles

 **NORTHWEST ASSOCIATED CONSULTANTS, INC.**
 5775 Wayzata Boulevard, Suite 555, St. Louis Park, MN 55416
 Telephone: 062.505.0626 Facsimils: 062.505.0837 planners@nacplanning.com

Source: MN DNR, Wright Co. GIS, & Northwest Associated Consultants
 August 2002

